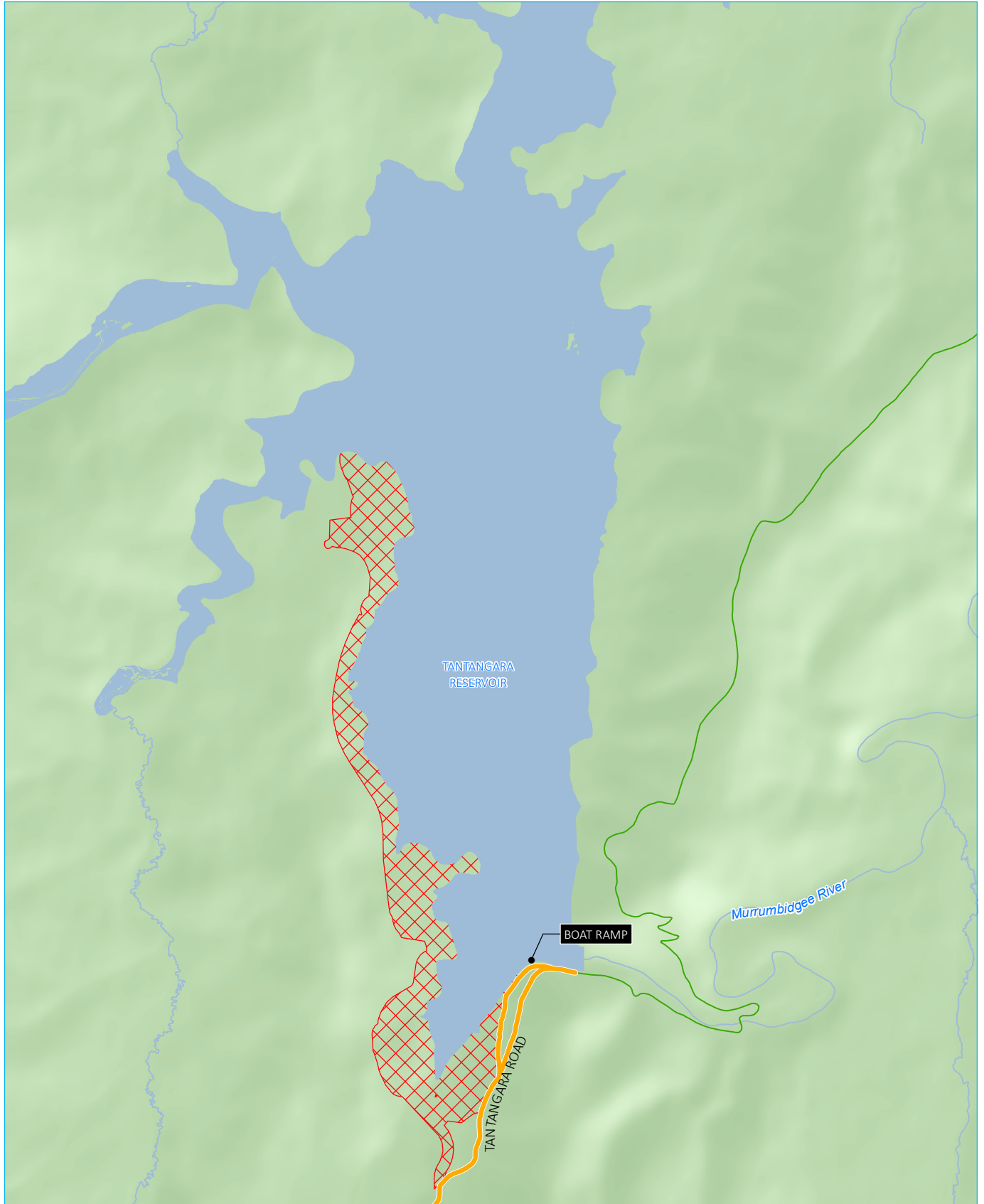






\\emmsvr1\EMM\Jobs\2017\17188 - Snowy Hydro 2.0 Active\GIS\02_Maps\G270_Tantangara Foreshore Access_2020\214_06.mxd 14/12/2020



Source: EMM (2020); Snowy Hydro (2020); SMEC (2018); DFSI (2017); GA (2015); LPMA (2011)

GDA 1994 MGA Zone 55 

KEY

-  Shared access - construction and public
-  Retained public access - local road
-  No public access - construction only

Public access at Tantangara

Snowy 2.0

